

# VILLAGE OF THIRD LAKE OFFICIAL ZONING MAP

## ENGINEERS CERTIFICATE


STATE OF ILLINOIS) S.S.  
COUNTY OF LAKE)

I, HARLAN M. DOLAND, AN ILLINOIS REGISTERED PROFESSIONAL ENGINEER WITH IMEG, DO HEREBY CERTIFY THAT THE MAP DRAWN HEREON IS AN ACCURATE REPRESENTATION OF THE VILLAGE OF THIRD LAKE VILLAGE LIMITS AND ZONING.

DATED AT GURNEE, ILLINOIS, THIS 28TH DAY OF OCTOBER, A.D., 2020.

BY:

HARLAN M. DOLAND  
ILLINOIS LICENSED PROFESSIONAL ENGINEER  
NO. 062-048891  
EXPIRATION DATE 11/30/21



## ZONING DISTRICTS

### RESIDENTIAL ZONES

- R-1 SINGLE FAMILY DWELLING
- R-2 SINGLE FAMILY DWELLING
- R-3 SINGLE FAMILY DWELLING
- MR MULTIFAMILY DWELLING

### KEY

VILLAGE OF THIRD LAKE LIMITS  
 ZONING BOUNDARY

### COMMERCIAL ZONES

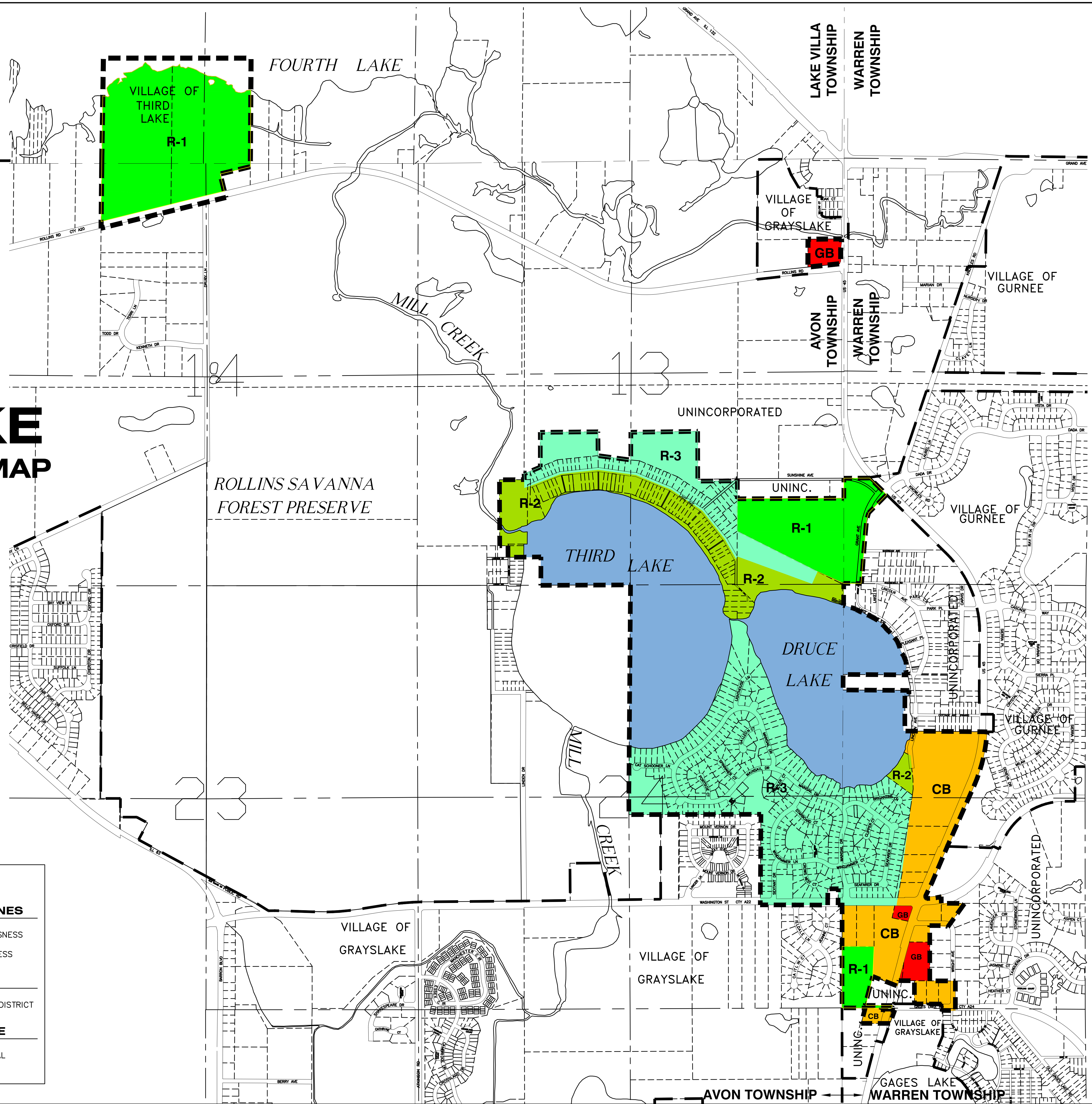
- CB COMMUNITY BUSINESS
- GB GENERAL BUSINESS

### LAKE

  LAKE OVERLAY DISTRICT


### INDUSTRIAL ZONE

LI LIGHT INDUSTRIAL



NO.	REVISIONS ITEM	DATE

4850 Grand Avenue  
Gurnee, Illinois 60031  
TEL 847-336-7100  
Illinois Design Firm  
Registration # 184007637-0014  
Copyright 2018 by IMEG CORP.



SCALE:	1" = 600'
DRAWN BY:	WS
CHECKED BY:	HMD
DATE:	11/16/20

ILLINOIS  
**ZONING MAP**  
VILLAGE OF THIRD LAKE  
LAKE COUNTY  
C:\McClure\Gurnee\dwg\THL\BASEMAP\Zonemap.dwg 11/16/2020 10:01 AM